

I / To: Grŵp Cau Ffyrdd/Closures Group **Eich Cyf. / Your Ref:**
Oddi Wrth / From: Paul Braithwaite **Ein Cyf. / Our Ref:** SW/1400/ 46740
Dyddiad / Date: 09/12/2022 10:05:42
Testun / Subject: **Rheoliad Traffig Dros Dro /Temporary Traffic Regulation**

DAVID'S LANE

PENMAENMAWR

Cc: Gwasanaeth Ambiwylans Gogledd Cymru / North Wales Ambulance Service
Adran Dân Gogledd Cymru / North Wales Fire Department
Ystafell Reoli'r Heddlu / Police Control Room

Mae Cyngor Bwrdeistref Sirol Conwy wedi gwneud Rheoliad Traffig Dros Dro ar gyfer y lleoliad canlynol:

Conwy County Borough Council has made a Temporary Traffic Regulation for the following location:

O'R GYFFORDD Â BANGOR ROAD I ST DAVID'S TERRACE

FROM THE JUNCTION WITH BANGOR ROAD TO ST DAVID'S TERRACE

Mae'r lleoliad yn y cyfesurynnau isod:
SH 271,536.53/376,264.09

The location is at the co-ordinates below:
SH 271,536.53/376,264.09

Bydd y rheoliad mewn grym rhwng:
30/01/2023 a 08/02/2023

The regulation will be in place during:
from 30/01/2023 to 08/02/2023

Diben y rheoliad yw:
Gwaith Trydan

The purpose of the regulation is:
Electric Work

Cyswllt Argyfwng / Tu Allan i Oriau:

Out of Hours / Emergency Contact:

Gweler y cynllun lleoliad ynghlwm.

Please see attached location plan.

Os oes gennych ymholiadau pellach, mae croeso i chi gysylltu â'r Swyddfa Gwaith Stryd ar 01492 575437

If you have any further queries please contact the Street Works Office on 01492 575437

Cofion/Regards

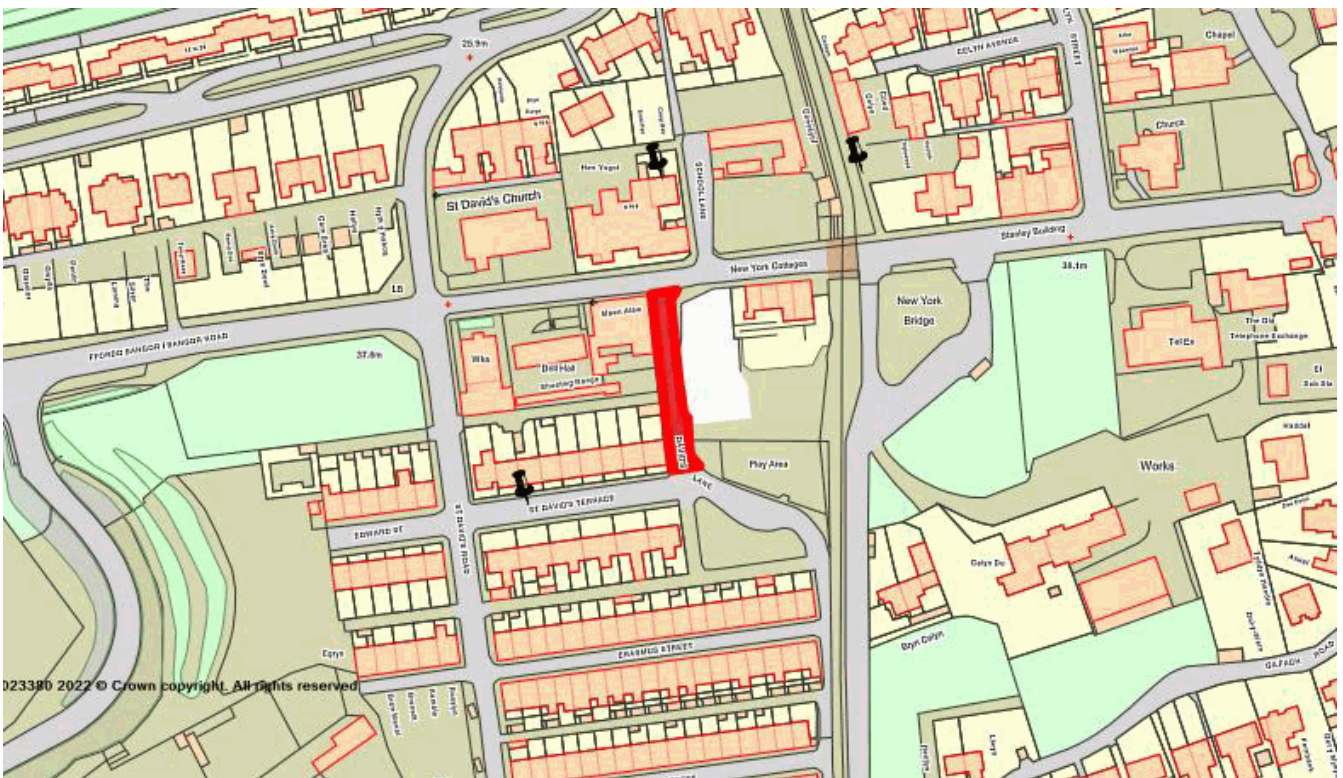


Ar ran Geraint Edwards /Pp Geraint Edwards

Hysbysiad Traffig Dros Dro / Temporary Traffic Notice

Deddf Rheoleiddio Traffig Ffyrdd 1984 Adran 14 (1) Fel y'i Diwygiwyd gan Ddeddf Traffig Ffyrdd
 (Cyfyngiadau Dros Dro) 1991 /
 Road Traffic Regulation Act 1984 Section 14 (1) As amended by the Road Traffic (Temporary
 Restrictions) Act 1991

DAVID'S LANE PENMAENMAWR





SH 271,536.53 376,264.09

© Hawlfraint y Goron a hawliau cronfa ddata 2021 Arolwg Ordnans 100023380

© Crown copyright and database rights 2021 Ordnance Survey 100023380

Mae telerau ac amodau'n gysylltiedig â defnyddio'r data hwn
 Use of this data is subject to terms and conditions.

 = Lleoliad Rheolaeth Trafndiaeth dros dro
 = Location of Temporary Traffic Regulation

 = Llwybr Arall
 = Alternative Route

